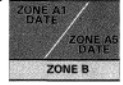


100-Year Flood Boundary
 Zone Designations* With Date of Identification e.g., 12/2/74
 100-Year Flood Boundary
 500-Year Flood Boundary
 Base Flood Elevation Line With Elevation In Feet**
 Base Flood Elevation In Feet Where Uniform Within Zone**
 Elevation Reference Mark
 Zone D Boundary
 River Mile
 **Referenced to the National Geodetic Vertical Datum of 1929



***EXPLANATION OF ZONE DESIGNATIONS**

ZONE	EXPLANATION
A	Areas of 100-year flood; base flood elevations and flood hazard factors not determined.
A0	Areas of 100-year shallow flooding where depths are between one (1) and three (3) feet; average depths of inundation are shown, but no flood hazard factors are determined.
AH	Areas of 100-year shallow flooding where depths are between one (1) and three (3) feet; base flood elevations are shown, but no flood hazard factors are determined.
A1-A30	Areas of 100-year flood; base flood elevations and flood hazard factors determined.
A99	Areas of 100-year flood to be protected by flood protection system under construction; base flood elevations and flood hazard factors not determined.
B	Areas between limits of the 100-year flood and 500-year flood; or certain areas subject to 100-year flooding with average depths less than one (1) foot or where the contributing drainage area is less than one square mile; or areas protected by levees from the base flood. (Medium shading)
C	Areas of minimal flooding. (No shading)
D	Areas of undetermined, but possible, flood hazards.
V	Areas of 100-year coastal flood with velocity (wave action); base flood elevations and flood hazard factors not determined.
V1-V30	Areas of 100-year coastal flood with velocity (wave action); base flood elevations and flood hazard factors determined.

NOTES TO USER

Certain areas not in the special flood hazard areas (zones A and V) may be protected by flood control structures.
 This map is for flood insurance purposes only; it does not necessarily show all areas subject to flooding in the community or all planimetric features outside special flood hazard areas.
 Coastal base flood elevations shown on this map include the effects of wave action.

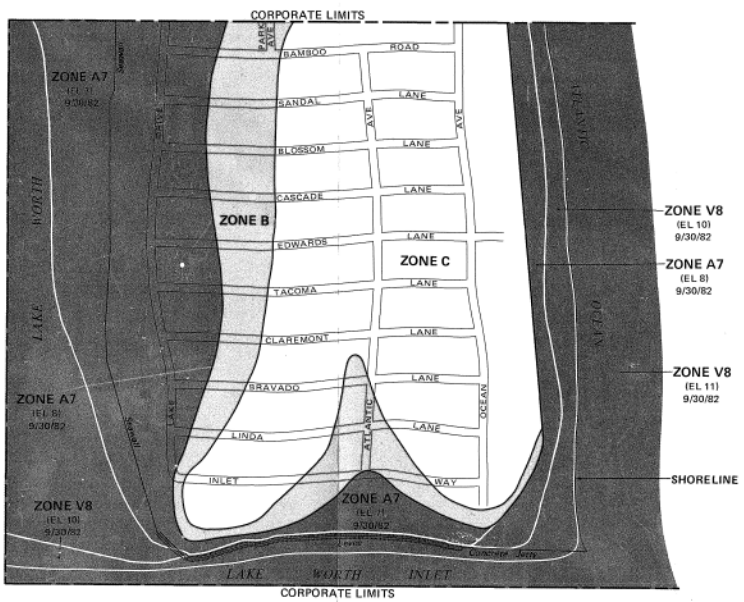

INITIAL IDENTIFICATION:
 APRIL 27, 1970

FLOOD HAZARD BOUNDARY MAP REVISIONS:

FLOOD INSURANCE RATE MAP EFFECTIVE:
 JUNE 26, 1971

FLOOD INSURANCE RATE MAP REVISIONS:
 Interim map revision July 1, 1974 to change zone designations.
 Map revised May 23, 1975 withdrawn after distribution.
 Map revised December 30, 1977 to reflect curvilinear flood boundary and to change base flood elevations.
 Map revised September 30, 1982 to change zone designations and base flood elevations reflecting wave action effects, to add special flood hazard areas, and to change corporate limits.

To determine if flood insurance is available in this community, contact your insurance agent, or call the National Flood Insurance Program, at (800) 638-6620.



NATIONAL FLOOD INSURANCE PROGRAM

FIRM
FLOOD INSURANCE RATE MAP

TOWN OF
PALM BEACH SHORES,
FLORIDA
PALM BEACH COUNTY

ONLY PANEL PRINTED

COMMUNITY-PANEL NUMBER
125137 0001 D

MAP REVISED:
SEPTEMBER 30, 1982

